



SJM Vidyapeetha ®

SJM COLLEGE OF ARTS, SCIENCE & COMMERCE

CHANDRAVALLI, CHITRADURGA-577501

Accredited with 'A' Grade By NAAC (CGPA : 3.05)



IQAC Organise
WORKSHOP ON YOGA
From 26-07-2022 to 26-08-2022

Time: 6.00am

Date:26-07-2022

Venu: S J M Womens Hostel

President

:

Dr. K.C. Ramesh

Chief guest

:

Sri.Krishnamurthy.

Trainer of Yoga

Dist. Yoga Shikshana Kendra

Chitradurga

Presence

:

Dr. R.V Hegadal

Co-ordinator, IQAC

:

Prof. P. Lingappa

HOD. of English

:

Prof. S.B. Shivakumar

HOD. Of Sociology

Prof.R.K. Kedarnatha.

HOD. Of Political Science

ALL ARE CORDIALLY INVITED

WORKSHOP ON YOGA



SJM Vidyapeetha ®

SJM COLLEGE OF ARTS, SCIENCE & COMMERCE

CHANDRAVALLI, CHITRADURGA-577501

Accredited with 'A' Grade By NAAC (CGPA : 3.05)



Time: 6.00am	Date:26-07-2022 to 26-08-2022	Venu: S J M Womens Hostel
--------------	----------------------------------	---------------------------

Prayer : Kavya 1st Bsc

Welcome Speech : Prof.R.K.Kedarnath

Inauguration : Dr.K.C.Ramesh, Principal

Resource Person : Sri Krishnamurthy
Dist Yoga Shikshana Kendra

Presence : Prof. P. Lingappa
HOD. of English

Dr. R.V Hegadal
Co-ordinator, IQAC

Vote of Thanks : Prof. S.B.Shivkumar

Prof.R.K.Kedarnath
Convener

Dr. R.V Hegadal
Co-ordinator, IQAC

Dr. K.C. Ramesh
Principal



SJM Vidyapeetha ®

SJM COLLEGE OF ARTS, SCIENCE & COMMERCE

CHANDRAVALLI, CHITRADURGA-577501

Accredited with 'A' Grade By NAAC (CGPA : 3.05)



WORKSHOP ON YOGA

From 26-07-2022 to 26-08-2022

Time: 6.00am	Date:26-07-2022	Venu: SJM Womens Hoste
---------------------	------------------------	-------------------------------


Report

College IQAC organized 30 days yoga workshop for college Girl Students in ladies hostel, from 26-7-2022 to 26-8-2022.

The workshop was inaugurated by Principal Dr. K.C. Ramesh and Chief guest was Sri. Krishnamurthy, Trainer of Yoga from Dist.Yoga Shikshana Kendra Chitradurga.

On this occasion Dr. R.V. Hegadal IQAC Co-coordinator, Prof. R.K. Kedarnath Convener of work shop and Prof. S.B. Shivakumar Senior Professor were presented.

In this program, more than fifty students were participated. The workshop conducted every day morning from 7.00 To 8.00am. Yoga Trainer Sri Krishnamurthy taught students different Asanas such as Padmasana,Vajrasana etc and also explained the benefits of yoga, students participated actively and they were benefited with the Workshop.



GPS Map
Camera Lite

01 Davalgire Badavane, Davalagiri Badavane 2nd Phase, Davalagiri Badavane, Chitradurga, Karnataka 577501, India

Latitude
14.214279376901686°


Longitude
76.38270512223244°

Local 06:38:13 AM

Altitude 678 meters

GMT 01:08:13 AM

Tuesday, 07.26.2022



GPS Map
Camera Lite

01 Davalgire Badavane, Davalagiri Badavane 2nd Phase, Davalagiri Badavane, Chitradurga, Karnataka 577501, India

Latitude
14.214453636668622°

Longitude
76.38298977166414°

Local 06:43:30 AM

Altitude 672 meters

GMT 01:13:30 AM

Tuesday, 07.26.2022


1st Day



01 Davalgire Badavane, Davalagiri Badavane 2nd Phase, Davalagiri Badavane, Chitradurga, Karnataka 577501, India
Latitude 14.214279376901686° Longitude 76.38270512223244°
Local 06:38:15 AM Altitude 678 meters
GMT 01:08:15 AM Tuesday, 07.26.2022



01 Davalgire Badavane, Davalagiri Badavane 2nd Phase, Davalagiri Badavane, Chitradurga, Karnataka 577501, India
Latitude 14.214495923370123° Longitude 76.3830438349396°
Local 06:43:53 AM Altitude 671 meters
GMT 01:13:53 AM Tuesday, 07.26.2022



01 Davalgire Badavane, Davalagiri Badavane 2nd Phase, Davalagiri Badavane, Chitradurga, Karnataka 577501, India
Latitude 14.214359801262617° Longitude 76.38347709551454°
Local 06:39:31 AM Altitude 673 meters
GMT 01:09:31 AM Tuesday, 07.26.2022



01 Davalgire Badavane, Davalagiri Badavane 2nd Phase,
Davalagiri Badavane, Chitradurga, Karnataka 577501, India

Latitude 14.214452630840242° Longitude 76.38302749022841°

Local 06:44:47 AM Altitude 666 meters

GMT 01:14:47 AM Tuesday, 07.26.2022



01 Davalgire Badavane, Davalagiri Badavane 2nd Phase,
Davalagiri Badavane, Chitradurga, Karnataka 577501, India

Latitude 14.214465036056936° Longitude 76.38301516883075°

Local 06:44:40 AM Altitude 667 meters

GMT 01:14:40 AM Tuesday, 07.26.2022



01 Davalgire Badavane, Davalagiri Badavane 2nd Phase, Davalagiri
Badavane, Chitradurga, Karnataka 577501, India

Latitude 14.214486200362444° Longitude 76.38304282911122°

Local 06:55:51 AM Altitude 678 meters

GMT 01:25:51 AM Tuesday, 07.26.2022

IInd day

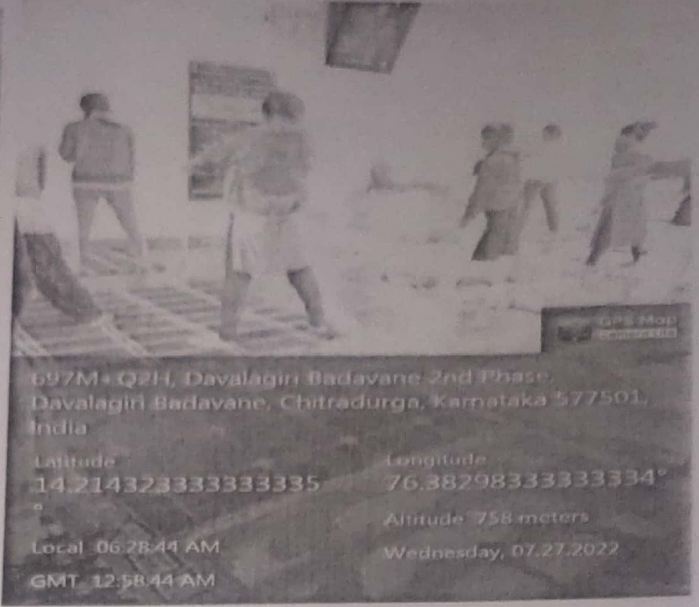


697M+Q2H, Davalagiri Badavane 2nd Phase, Davalagiri Badavane, Chitradurga, Karnataka 577501, India

Latitude 14.214246666666666 Longitude 76.382995°

Local 05:55:36 AM Altitude 754.9 meters

GMT 12:23:56 AM Wednesday, 07.27.2022

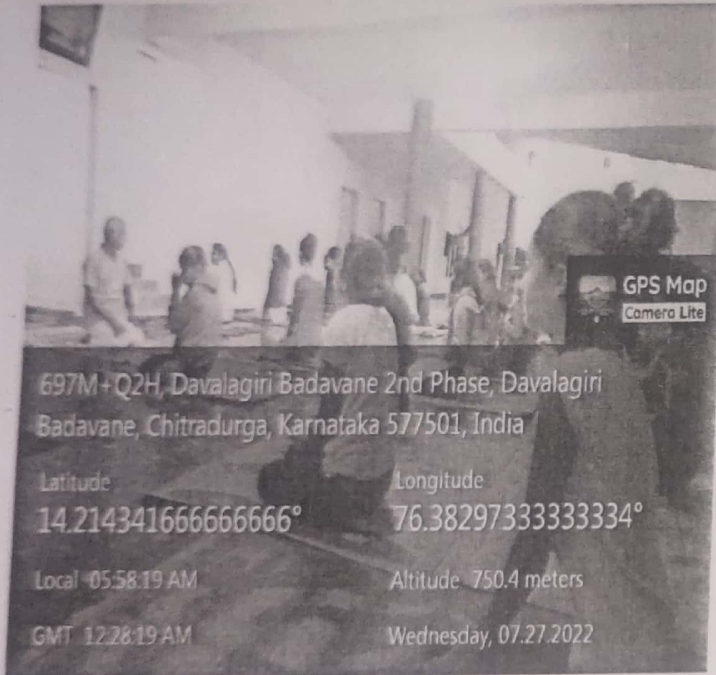


697M+Q2H, Davalagiri Badavane 2nd Phase, Davalagiri Badavane, Chitradurga, Karnataka 577501, India

Latitude 14.214323333333333 Longitude 76.38298333333334°

Local 06:28:44 AM Altitude 758 meters

GMT 12:58:44 AM Wednesday, 07.27.2022



697M+Q2H, Davalagiri Badavane 2nd Phase, Davalagiri Badavane, Chitradurga, Karnataka 577501, India

Latitude 14.214341666666666 Longitude 76.38297333333334°

Local 05:58:19 AM Altitude 750.4 meters

GMT 12:28:19 AM Wednesday, 07.27.2022

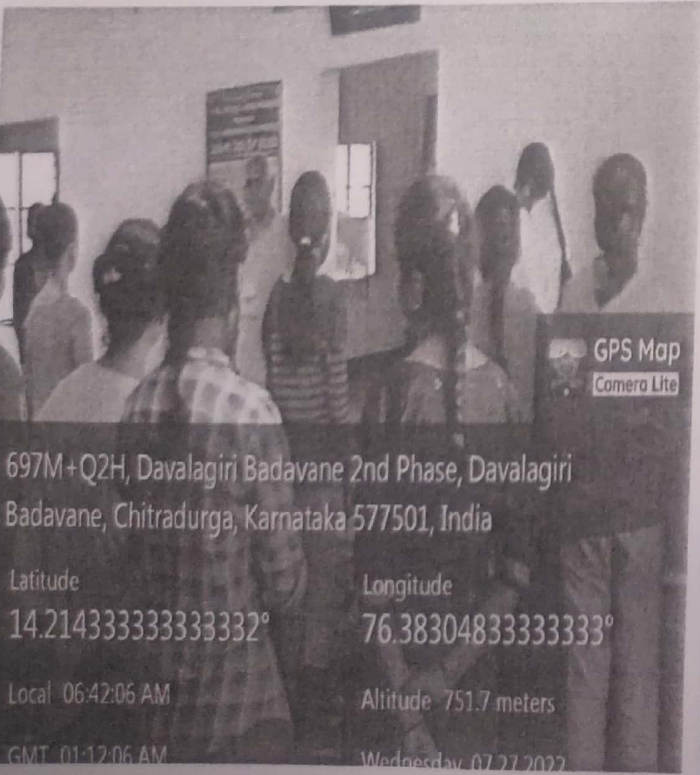


01 Davalgire Badavane, Davalagiri Badavane 2nd Phase, Davalagiri Badavane, Chitradurga, Karnataka 577501, India

Latitude 14.2148233° Longitude 76.3812731°

Local 06:28:51 AM Altitude 0 meters

GMT 12:58:51 AM Wednesday, 07.27.2022



697M+Q2H, Davalagiri Badavane 2nd Phase, Davalagiri Badavane, Chitradurga, Karnataka 577501, India

Latitude 14.214333333333332° Longitude 76.38304833333333°

Local 06:42:06 AM Altitude 751.7 meters

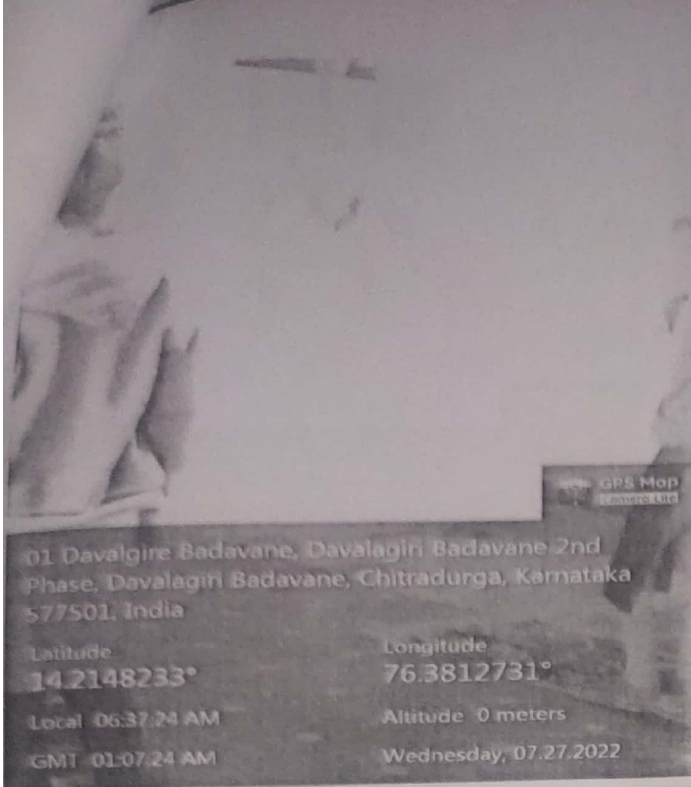
GMT 01:12:06 AM Wednesday, 07.27.2022



01 Davalgire Badavane, Davalagiri Badavane 2nd Phase, Davalagiri Badavane, Chitradurga, Karnataka 577501, India

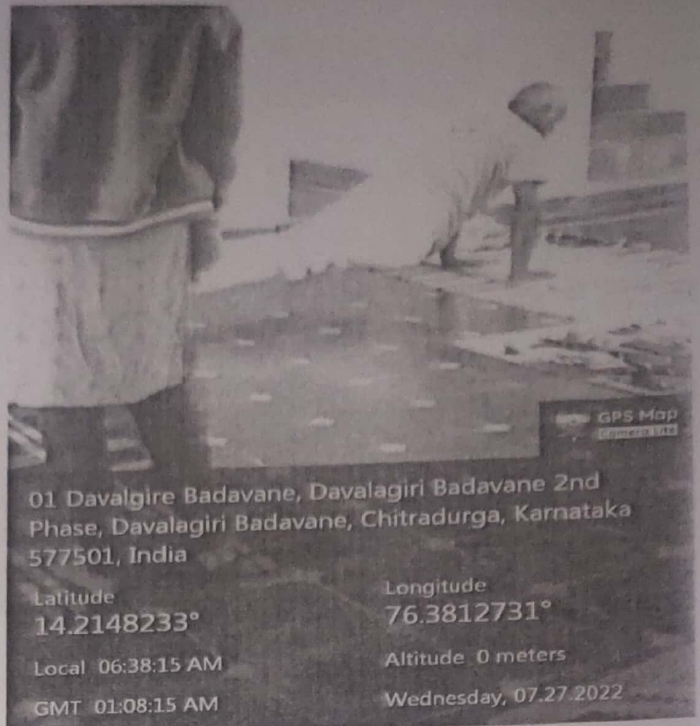
Latitude 14.2148233° Longitude 76.3812731°

Local 06:38:58 AM Altitude 0 meters



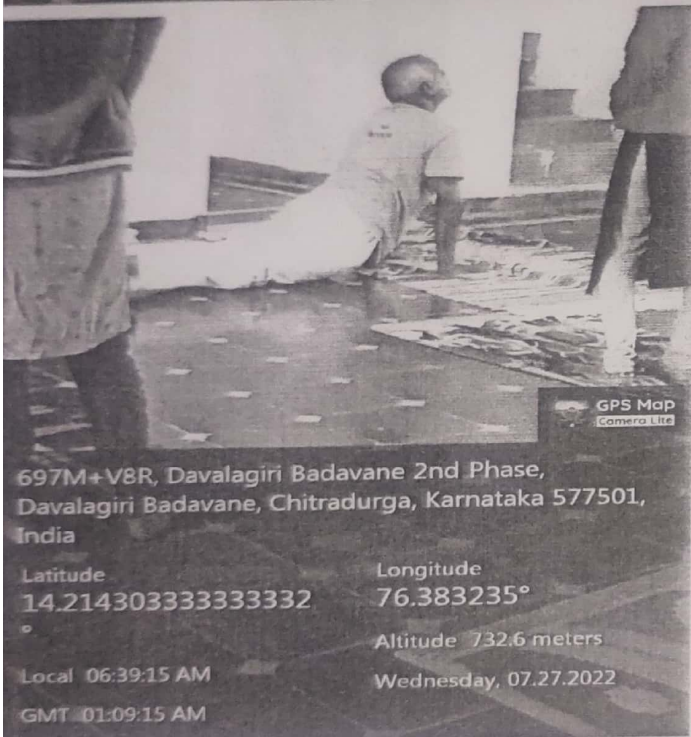
01 Davalgire Badavane, Davalagiri Badavane 2nd Phase, Davalagiri Badavane, Chitradurga, Karnataka 577501, India

Latitude 14.2148233° Longitude 76.3812731°
Local 06:37:24 AM Altitude 0 meters
GMT 01:07:24 AM Wednesday, 07.27.2022



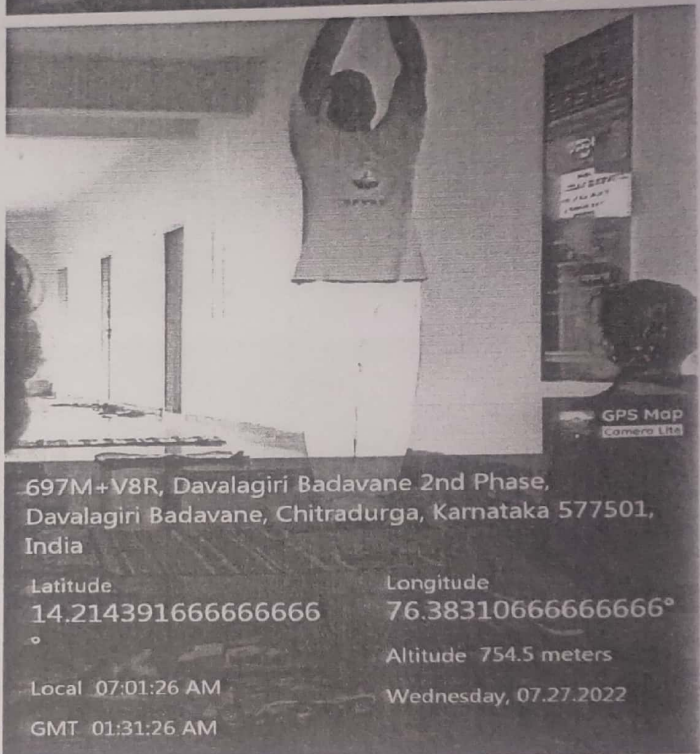
01 Davalgire Badavane, Davalagiri Badavane 2nd Phase, Davalagiri Badavane, Chitradurga, Karnataka 577501, India

Latitude 14.2148233° Longitude 76.3812731°
Local 06:38:15 AM Altitude 0 meters
GMT 01:08:15 AM Wednesday, 07.27.2022




697M+V8R, Davalagiri Badavane 2nd Phase, Davalagiri Badavane, Chitradurga, Karnataka 577501, India

Latitude 14.214303333333332° Longitude 76.383235°
Local 06:39:15 AM Altitude 732.6 meters
GMT 01:09:15 AM Wednesday, 07.27.2022



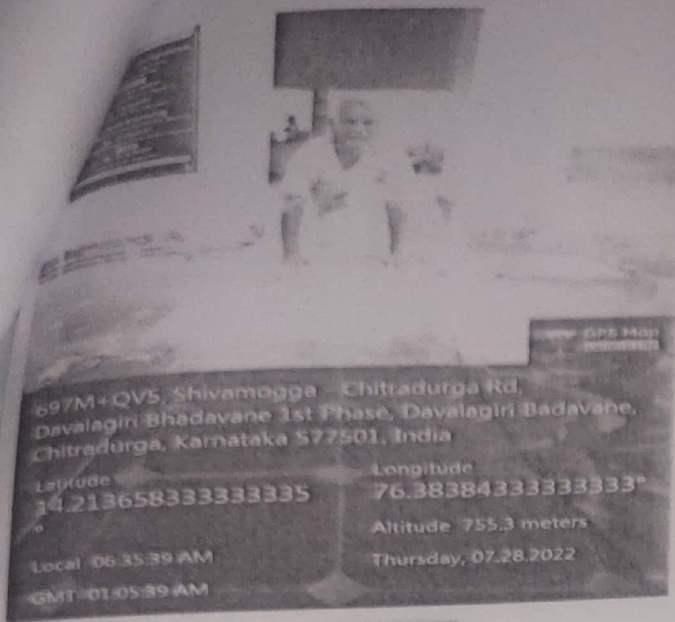
697M+V8R, Davalagiri Badavane 2nd Phase, Davalagiri Badavane, Chitradurga, Karnataka 577501, India

Latitude 14.214391666666666° Longitude 76.38310666666666°
Local 07:01:26 AM Altitude 754.5 meters
GMT 01:31:26 AM Wednesday, 07.27.2022




697M+Q2H, Davalagiri Badavane 2nd Phase, Davalagiri Badavane, Chitradurga, Karnataka 577501, India

Latitude 14.214291666666668° Longitude 76.38302°
Local 06:59:44 AM Altitude 752.5 meters
GMT 01:29:44 AM Wednesday, 07.27.2022



697M+QV5, Shivamogga Chitradurga Rd,
Davalagiri Bhadavane 1st Phase, Davalagiri Badavane,
Chitradurga, Karnataka 577501, India

Latitude 14.213658333333335 Longitude 76.38384333333333°
Altitude 755.3 meters
Local 06:35:39 AM Thursday, 07.28.2022
GMT 01:05:39 AM



Unnamed Road, Karnataka 577532, India

Latitude 14.116465000000002 Longitude 76.49732°
Altitude 1405.6 meters
Local 06:35:18 AM Thursday, 07.28.2022
GMT 01:05:18 AM



Unnamed Road, Sira Rural, Karnataka 572137, India

Latitude 13.763991666666668 Longitude 76.92224166666666°
Altitude 2332.5 meters
Local 06:35:07 AM Thursday, 07.28.2022
GMT 01:05:07 AM



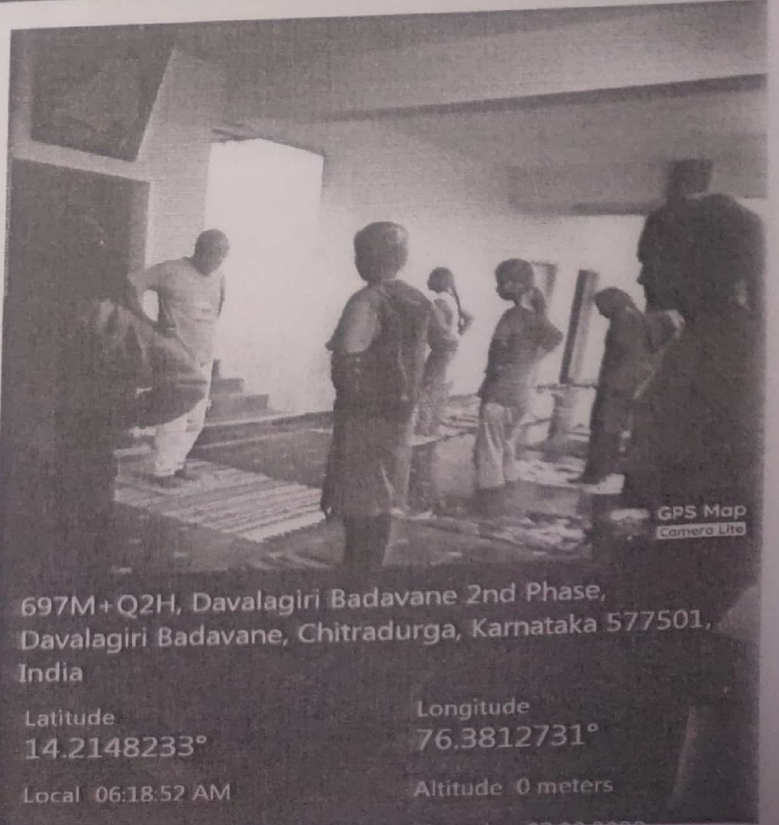
01 Davalgire Badavane, Davalagiri Badavane 2nd
Phase, Davalagiri Badavane, Chitradurga, Karnataka
577501, India

Latitude 14.2148233° Longitude 76.3812731°
Altitude 0 meters
Local 06:34:54 AM Thursday, 07.28.2022
GMT 01:04:54 AM




697M+V8R, Davalagiri Badavane 2nd Phase,
Davalagiri Badavane, Chitradurga, Karnataka 577501,
India

Latitude 14.2145932° Longitude 76.3834434°
Altitude 0 meters
Local 06:34:25 AM




697M+Q2H, Davalagiri Badavane 2nd Phase,
Davalagiri Badavane, Chitradurga, Karnataka 577501,
India

Latitude 14.2148233° Longitude 76.3812731°
Altitude 0 meters
Local 06:18:52 AM




697M+Q2H, Davalagiri Badavane 2nd Phase, Davalagiri Badavane, Chitradurga, Karnataka 577501, India

Latitude 14.214325° Longitude 76.38305999999999°
Local 05:59:08 AM Altitude 749 meters
GMT 12:29:08 AM Friday, 07.29.2022



697M+Q2H, Davalagiri Badavane 2nd Phase, Davalagiri Badavane, Chitradurga, Karnataka 577501, India

Latitude 14.214286666666665° Longitude 76.38298499999999°
Local 06:04:58 AM Altitude 750.5 meters
GMT 12:34:58 AM Friday, 07.29.2022



697M+Q2H, Davalagiri Badavane 2nd Phase, Davalagiri Badavane, Chitradurga, Karnataka 577501, India

Latitude 14.214313333333333° Longitude 76.38298833333333°
Local 06:19:07 AM Altitude 750.3 meters
GMT 12:49:07 AM Friday, 07.29.2022




697M+V8R, Davalagiri Badavane 2nd Phase, Davalagiri Badavane, Chitradurga, Karnataka 577501, India

Latitude 14.214438333333332° Longitude 76.38307833333333°
Local 06:24:24 AM Altitude 762.4 meters
GMT 12:54:24 AM Tuesday, 08.02.2022



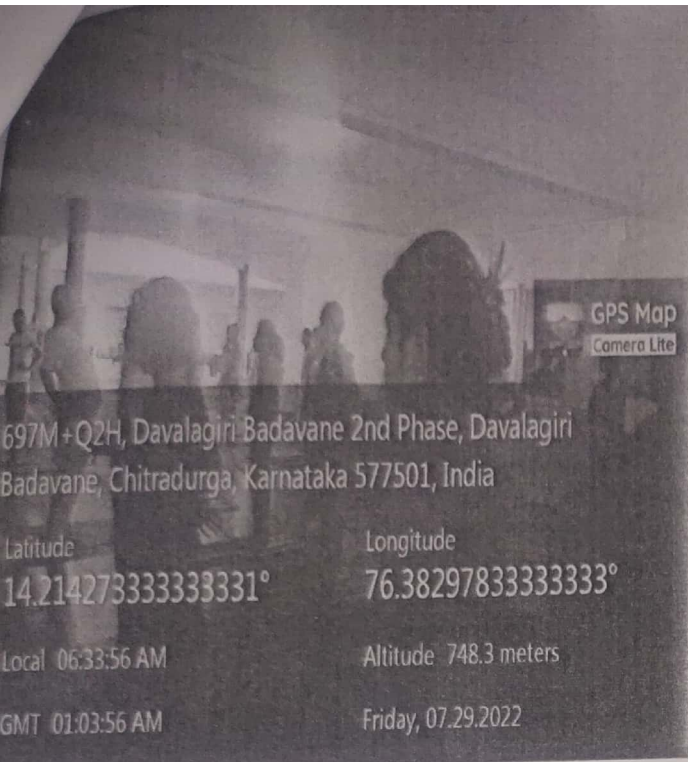
697M+V8R, Davalagiri Badavane 2nd Phase, Davalagiri Badavane, Chitradurga, Karnataka 577501, India

Latitude 14.214443333333334° Longitude 76.38307666666667°
Local 06:24:21 AM Altitude 762.6 meters
GMT 12:54:21 AM Tuesday, 08.02.2022



Karnataka 577555, India

Latitude 14.169096666666666° Longitude 76.38431166666666°
Local 06:10:30 AM Altitude 7189.8 meters
GMT 12:40:30 AM Wednesday, 08.03.2022

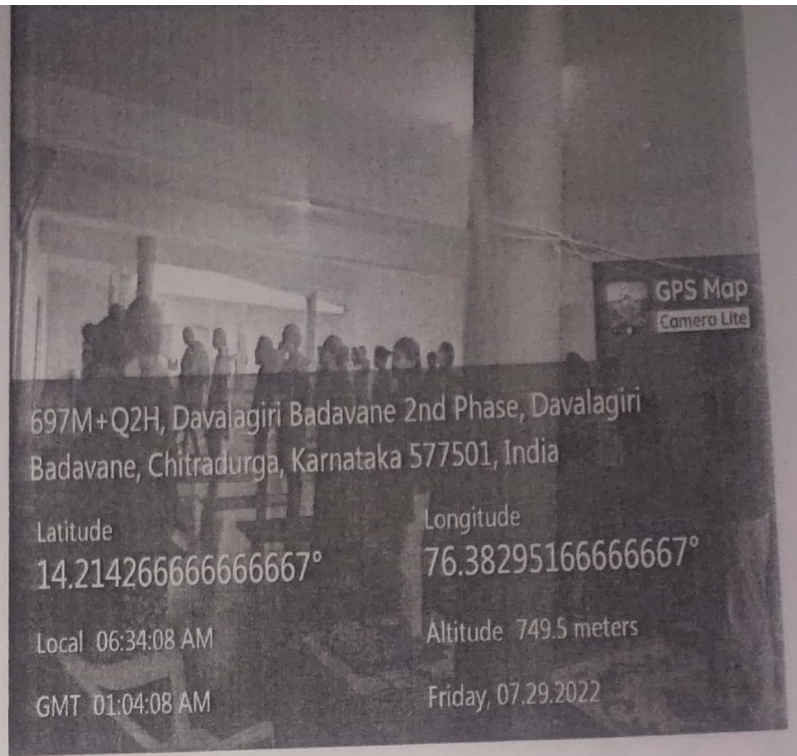


697M+Q2H, Davalagiri Badavane 2nd Phase, Davalagiri
Badavane, Chitradurga, Karnataka 577501, India

Latitude 14.214273333333331° Longitude 76.38297833333333°

Local 06:33:56 AM Altitude 748.3 meters

GMT 01:03:56 AM Friday, 07.29.2022

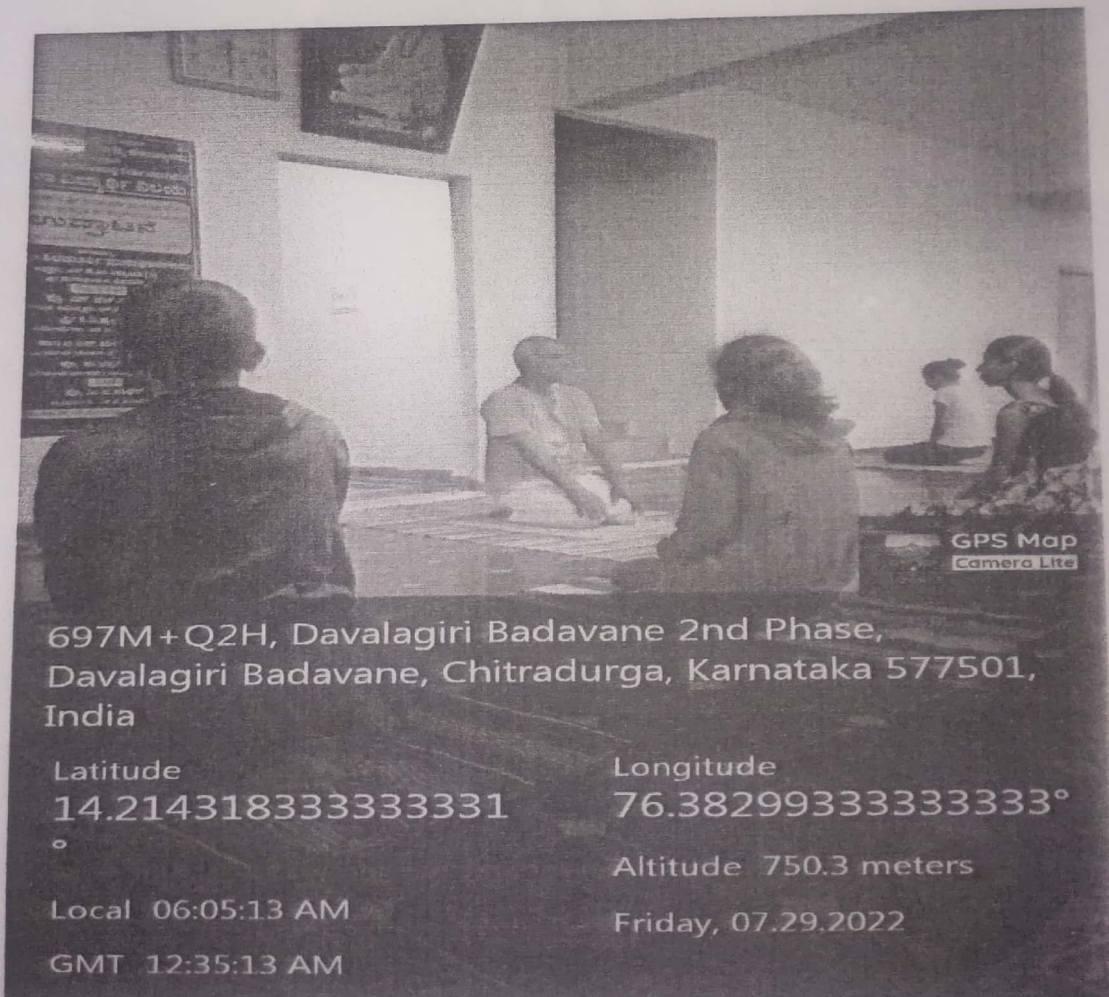


697M+Q2H, Davalagiri Badavane 2nd Phase, Davalagiri
Badavane, Chitradurga, Karnataka 577501, India

Latitude 14.214266666666667° Longitude 76.38295166666667°

Local 06:34:08 AM Altitude 749.5 meters

GMT 01:04:08 AM Friday, 07.29.2022



697M+Q2H, Davalagiri Badavane 2nd Phase,
Davalagiri Badavane, Chitradurga, Karnataka 577501,
India

Latitude 14.214318333333331° Longitude 76.38299333333333°

Local 06:05:13 AM Altitude 750.3 meters

GMT 12:35:13 AM Friday, 07.29.2022



697M+Q2H, Davalagiri Badavane 2nd Phase, Davalagiri Badavane, Chitradurga, Karnataka 577501, India


Latitude 14.2142466666666668°

Longitude 76.382995°

Local 05:55:56 AM

Altitude 754.9 meters
Wednesday, 07.27.2022

GMT 12:25:56 AM



697M+Q2H, Davalagiri Badavane 2nd Phase, Davalagiri Badavane, Chitradurga, Karnataka 577501, India

Latitude 14.2143233333333335°

Longitude 76.382983333333334°

Local 06:28:44 AM

Altitude 758 meters
Wednesday, 07.27.2022

GMT 12:58:44 AM



697M+Q2H, Davalagiri Badavane 2nd Phase, Davalagiri Badavane, Chitradurga, Karnataka 577501, India

Latitude 14.2143416666666666°

Longitude 76.382973333333334°

Local 05:58:19 AM

Altitude 750.4 meters

GMT 12:28:19 AM

Wednesday, 07.27.2022



01 Davalgire Badavane, Davalagiri Badavane 2nd Phase, Davalagiri Badavane, Chitradurga, Karnataka 577501, India

Latitude 14.2148233°

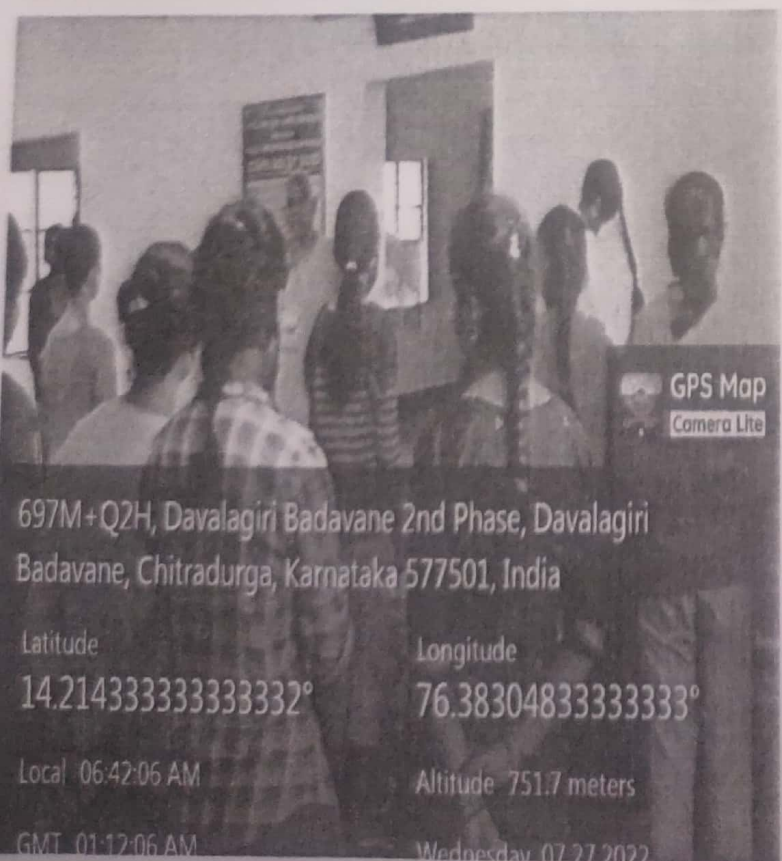
Longitude 76.3812731°

Local 06:28:51 AM

Altitude 0 meters

GMT 12:58:51 AM

Wednesday, 07.27.2022



697M+Q2H, Davalagiri Badavane 2nd Phase, Davalagiri Badavane, Chitradurga, Karnataka 577501, India

Latitude 14.2143333333333332°

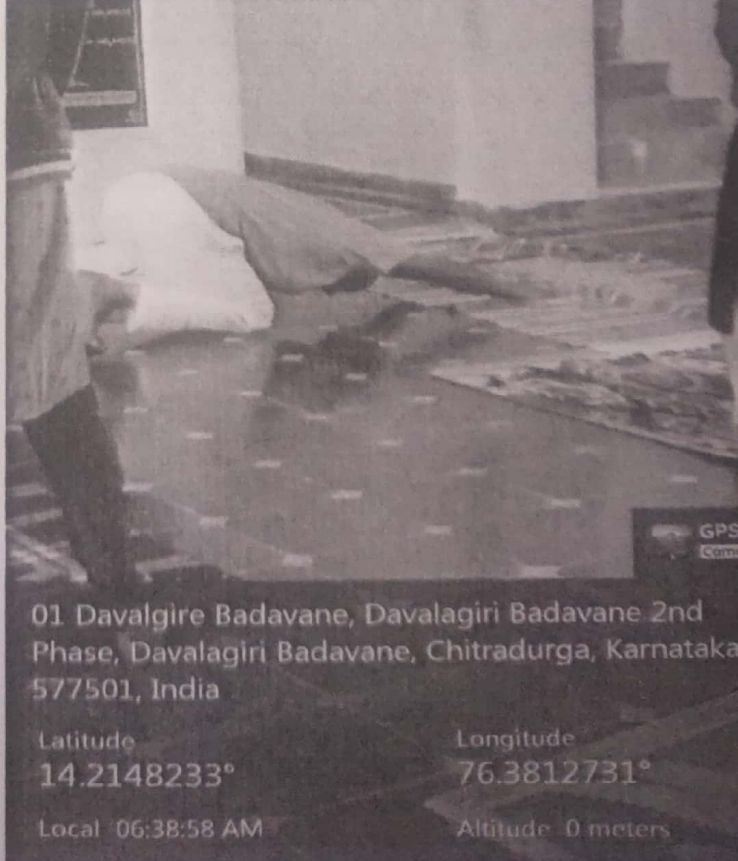
Longitude 76.383048333333333°

Local 06:42:06 AM

Altitude 751.7 meters

GMT 01:12:06 AM

Wednesday 07.27.2022



01 Davalgire Badavane, Davalagiri Badavane 2nd Phase, Davalagiri Badavane, Chitradurga, Karnataka 577501, India

Latitude 14.2148233°

Longitude 76.3812731°

Local 06:38:58 AM

Altitude 0 meters



SJM Vidyapeetha ®

SJM COLLEGE OF ARTS, SCIENCE & COMMERCE

CHANDRAVALLI, CHITRADURGA-577501

Accredited with 'A' Grade By NAAC (CGPA : 3.05)

**IQAC Organise****CERTIFICATE COURSE ON YOGA****For 21 days Workshop**

Time: 6.00am

Date: 26-07-2022

Venu: SJM College campus

NAME	CLASS	MOBILE NO	Sign
D. Pravalika. R	II nd Bcom 4 th Sem	7204969278	D. Pravalika. R
Vathsalya. B. Y	II nd BSC 4 th Sem	6360415148	Vathsalya. B. Y
B. Vaishnavi	II nd Bcom 4 th Sem	9353078875	B. Vaishnavi
Ashwarya. Y. A	II nd BSC IV Sem	9902309855	Ashwarya. Y. A
Savi tha. M	II nd BSC IV Sem	7022872889	Savi
Pooja. C	II BSC IV Sem	7349907886	Pooja
Priya. C	I Bcom II Sem	8904088146	Priya. C
Priya. M. T	I BSC II Sem	9901434947	Priya
Ananya. I. T	I B. Com II Sem	6362534038	Ananya. I. T
Anusha. N	II B. COM IV Sem	9148517060	Anusha. N
Sahana. Q. C	III B. COM IV Sem	8147231610	Sahana
pooja. G. S	II BSC IV Sem	9535305885	Pooja. G. S
padmashree Nagathi. K. S	II Bcom IV Sem	7795249979	padma
Shwetha. Kumari C. N	I st BSC II Sem	6363356083	Shwetha
Chandana. D	I st BSC II Sem	6360438534	Chandana

